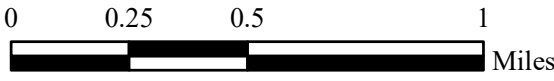
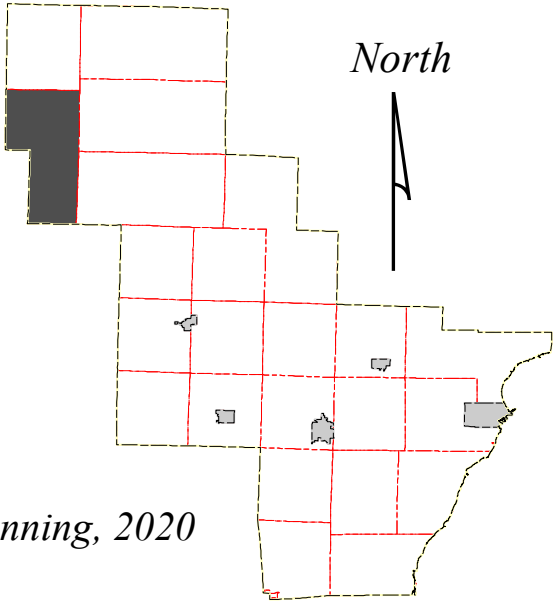


This map is neither a legally recorded map nor a survey and is not intended to be used as such. This map contains a compilation of records, information, and data to be used for reference purposes only. Oconto County is not responsible for any inaccuracies herein contained. Please contact the Oconto County Planning & Zoning Office at 920.834.6827 with any questions.











Source: WDNR; Oconto County Planning, 2020



Map 2.3
Surface Waters
Town of Doty
Oconto County, Wisconsin

 Surface Water

Base Map Features

- | | |
|--|---|
|  Federal Highway |  County Boundary |
|  State Highway |  City/Village Boundary |
|  County Highway |  Township Boundary |
|  Town Road |  Public Land |
|  Recreation Trail | |
|  Railroad | |

