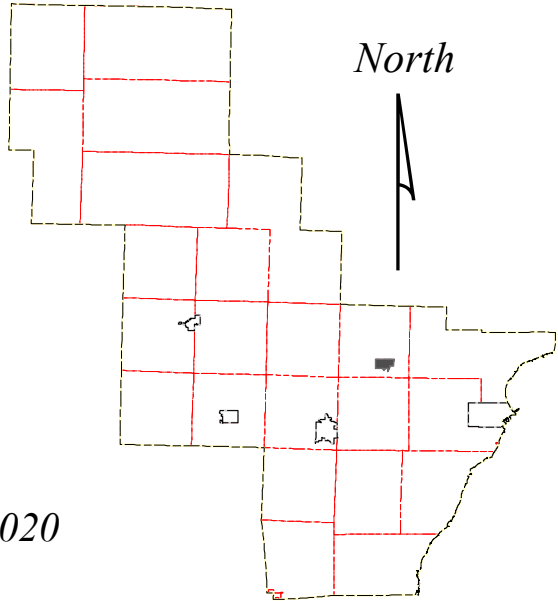


This map is neither a legally recorded map nor a survey and is not intended to be used as such. This map contains a compilation of records, information, and data to be used for reference purposes only. Oconto County is not responsible for any inaccuracies herein contained. Please contact the Oconto County Planning & Zoning Office at 920.834.6827 with any questions.












Source: Oconto County Planning, 2020



**Map 2.5**  
**Prime Agricultural Soils**  
**Village of Lena**  
Oconto County, Wisconsin

 Prime Agricultural Soils  Prime Agricultural Soils (Where Drained)

**Base Map Features**

- |   |   |
|---|---|
|  County Highway  |  County Boundary       |
|  Federal Highway |  City/Village Boundary |
|  State Highway   |  Township Boundary     |
|  Village Road    |  Public Land           |
|  Town Road       |   |
|  Railroad        |   |
|  Surface Water   |   |

