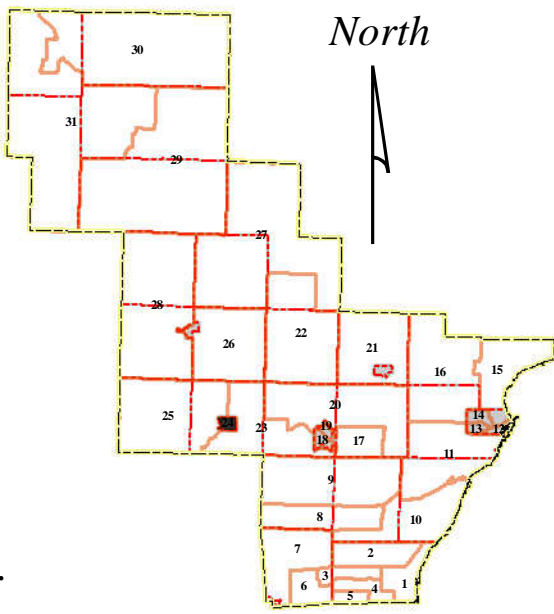


Supervisory District Legal Description:  
ALL OF THE CITY OF GILLETT.

This map is neither a legally recorded map nor a survey and is not intended to be used as such. This map contains a compilation of records, information, and data to be used for reference purposes only. Oconto County is not responsible for any inaccuracies herein contained. Please contact the Oconto County Land & Water Resources Office at 20.834.6827 with any questions.













Source: Oconto County Planning;  
Oconto County Land Information, 2021

**Supervisory District 24**  
Oconto County, Wisconsin

 Supervisory District Boundary

Map prepared in accordance with Resolution R2021-11-04 / Ordinance O2021-12-01.

**Base Map Features**

- |  |   |
|--|---|
|  Federal Highway  |  County Boundary       |
|  State Highway    |  City/Village Boundary |
|  County Highway   |  Township Boundary     |
|  Town Road        |  Public Land           |
|  Recreation Trail |   |
|  Railroad         |   |

